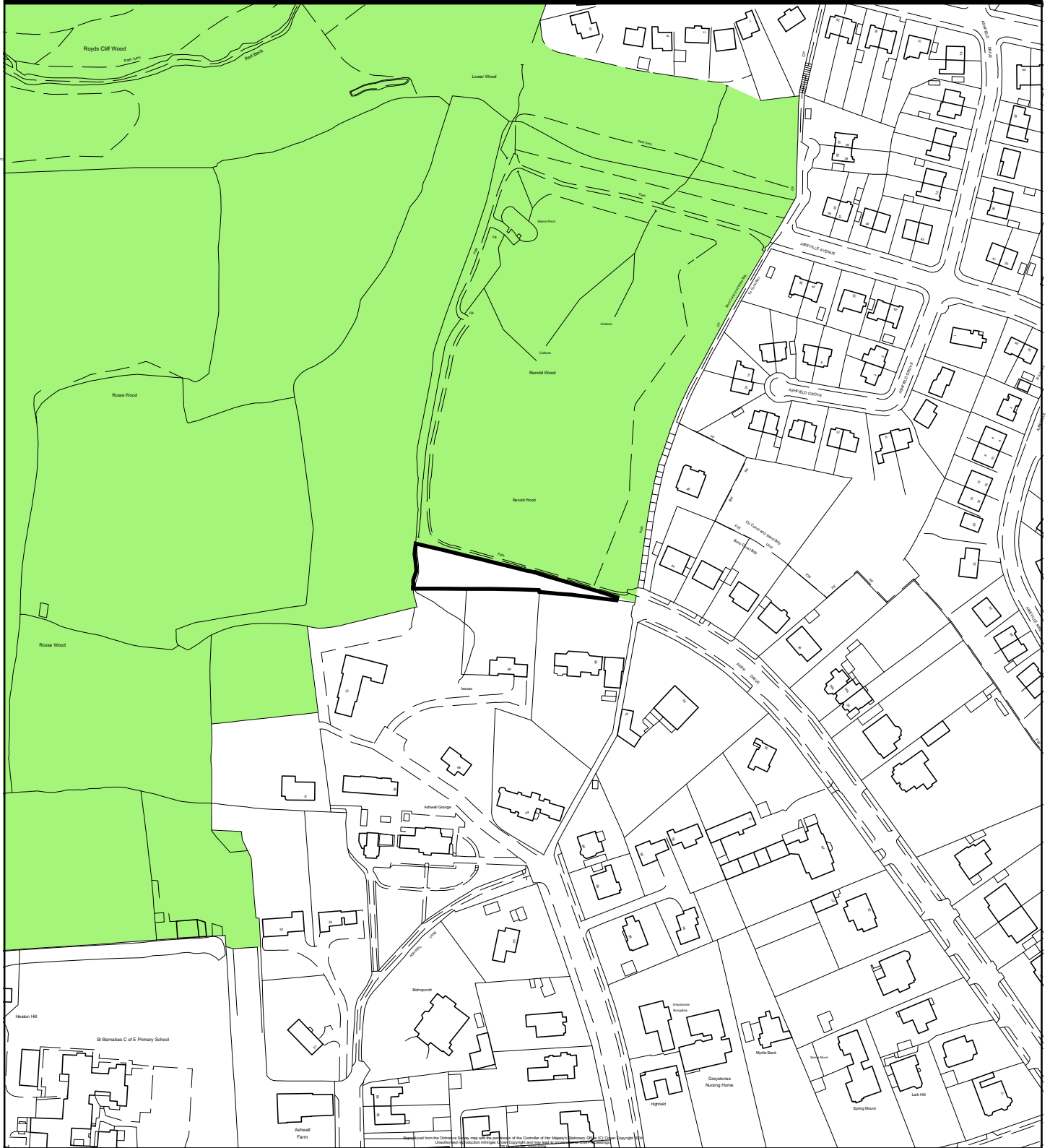





Replacement Unitary Development Plan for the Bradford District Post Inquiry Modifications



Mod. reference MOD/BW/GB/2	Scale. 1:2,500	Key.  Revised Deposit UDP Green Belt.  Area to be reinstated to Green Belt
Site reference BW/GB1.4	Site Area. 0.10 Ha	
Address Garden area at Park Drive, Heaton, Bradford.	OS Grid Ref. SE 1435NW	
 NORTH		© Crown copyright. All rights reserved. City of Bradford Metropolitan District Council 100019304